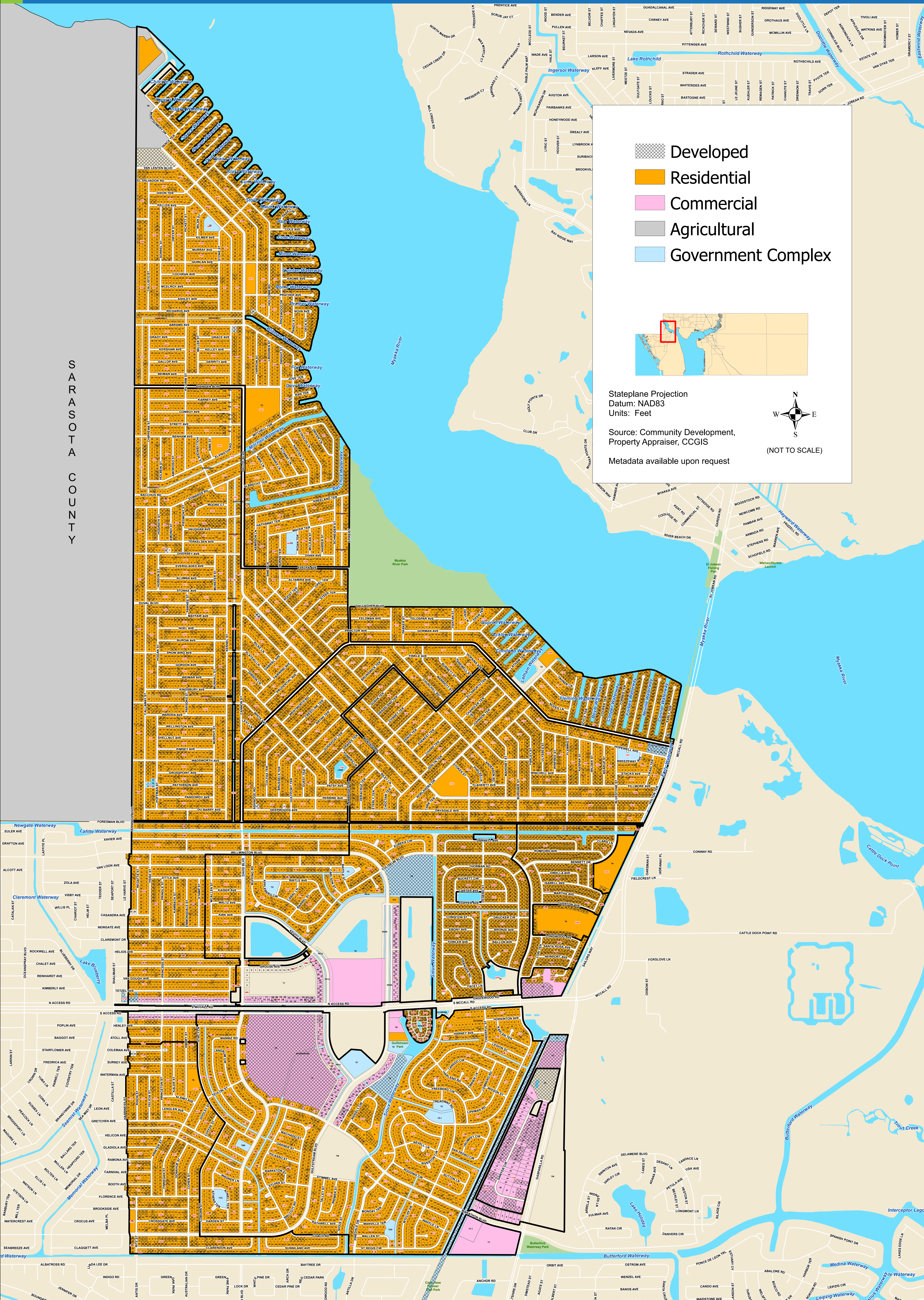
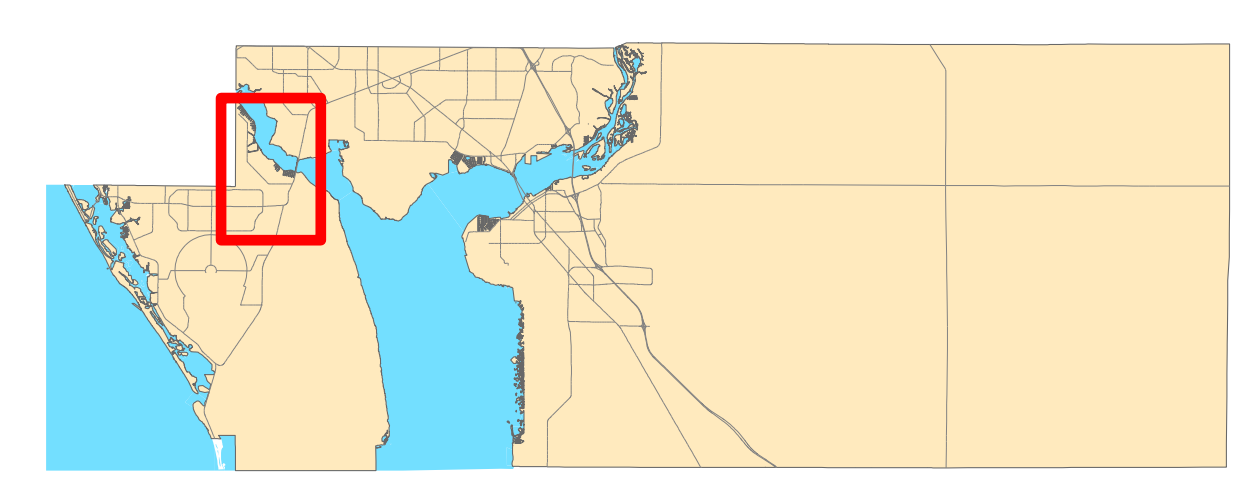


# CHARLOTTE COUNTY


Port Charlotte Sections 52, 53, 54, 56, 60, 66, 67, 72 and 95



-  Developed
-  Residential
-  Commercial
-  Agricultural
-  Government Complex



Stateplane Projection  
Datum: NAD83  
Units: Feet



Source: Community Development,  
Property Appraiser, CCGIS  
Metadata available upon request

(NOT TO SCALE)