

CHARLOTTE COUNTY

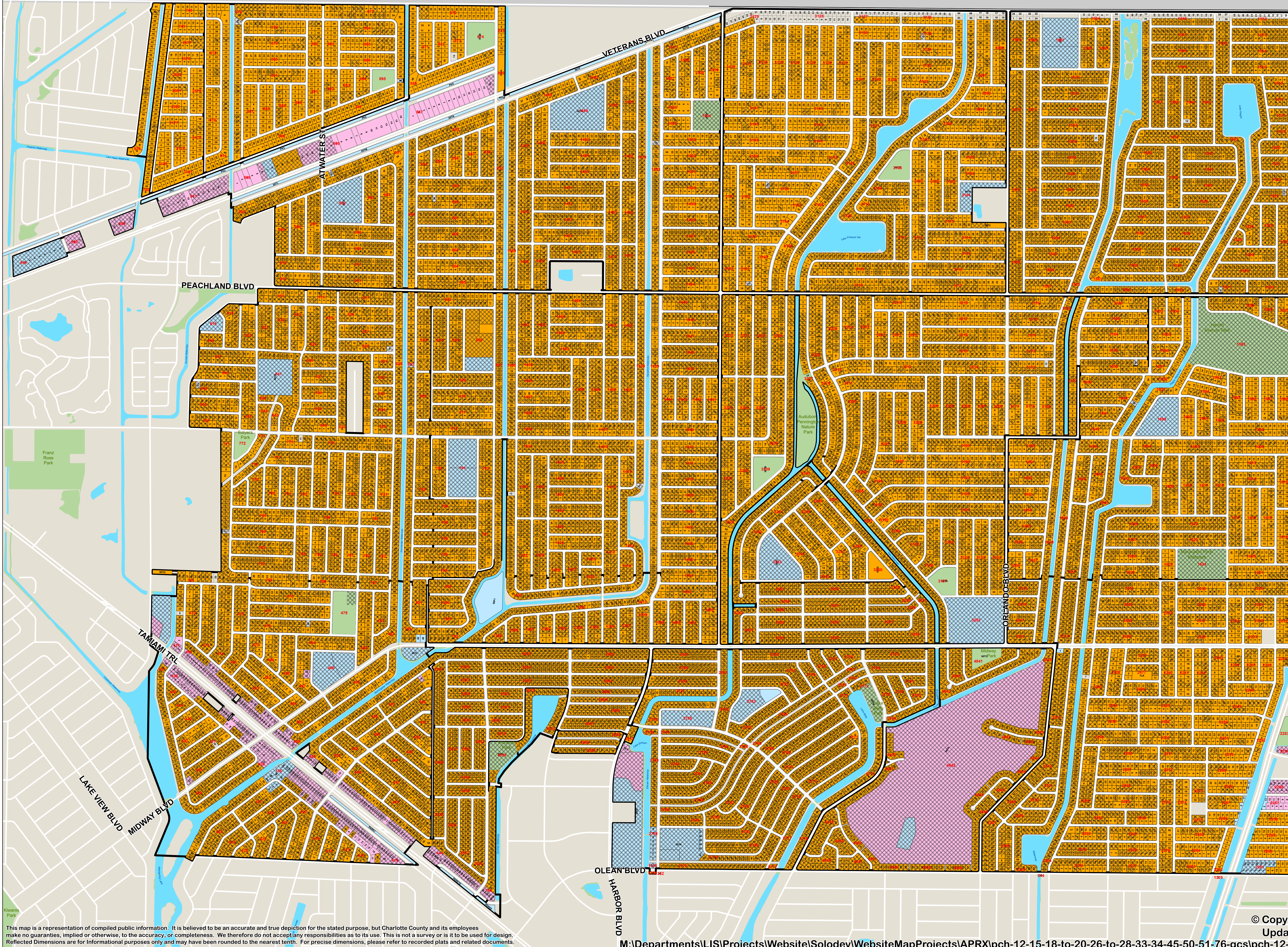
Port Charlotte Sections 12, 15, 18, 20, 26, 28, 33, 34, 45, 50, 51, 76, and GCS




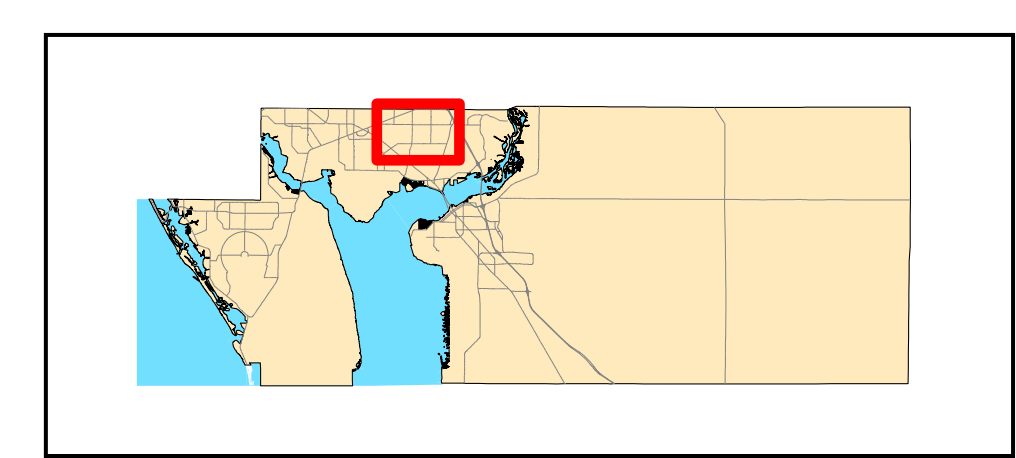
CHARLOTTE COUNTY
Community Development

SARASOTA COUNTY

DESOTO COUNTY



- Developed
- Residential
- Commercial
- Agricultural
- Government Complex



(NOT TO SCALE)

Stateplane Projection
Datum: NAD83
Units: Feet

Source: Community Development,
Property Appraiser

Metadata available upon request

This map is a representation of compiled public information. It is believed to be an accurate and true depiction for the stated purpose, but Charlotte County and its employees make no guarantees, implied or otherwise, to the accuracy or completeness. We therefore do not accept any responsibilities as to its use. This is not a survey or is to be used for design. Reflected Dimensions are for informational purposes only and may have been rounded to the nearest tenth. For precise dimensions, please refer to recorded plats and related documents.