





# CHARLOTTE COUNTY Future Transportation Map Series Map #4: Intermodal Facilities



Land Information  
Section

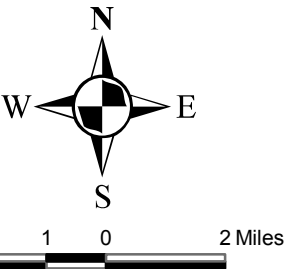


Stateplane Projection  
Datum: NAD83  
Units: Meters  
Source: CCGIS, GROM  
Public Works  
Metadata available upon request

-  **Airfields**
  - 1 Payson Ranch Airfield
  - 2 Fred Babcock Airfield
  - 3 Cape Haze Airfield
  - 4 Shell Creek Airfield
-  **Charlotte County Airport**
-  **Railway**

- LEGEND**
-  **Bus**
    - 1 Greyhound Bus Depot
    - 2 Amtrak Bus Depot
    - 3 Charlotte County Dial-a-Ride
  -  **Ports**
    - 1 The Fishery
    - 2 Fisherman's Village

-  **Heliport**
  - 1 Charlotte County Airport Heliport
  - 2 Peace River Regional Medical Center Heliport
  - 3 Charlotte Regional Medical Center Heliport
  - 4 Rotonda Heliport
-  **Don Pedro Ferry**



This map is a representation of compiled public information. It is believed to be an accurate and true depiction for the stated purpose, but Charlotte County and its employees make no guaranties, implied or otherwise as to its use. This is not a survey, nor is it to be used for design.